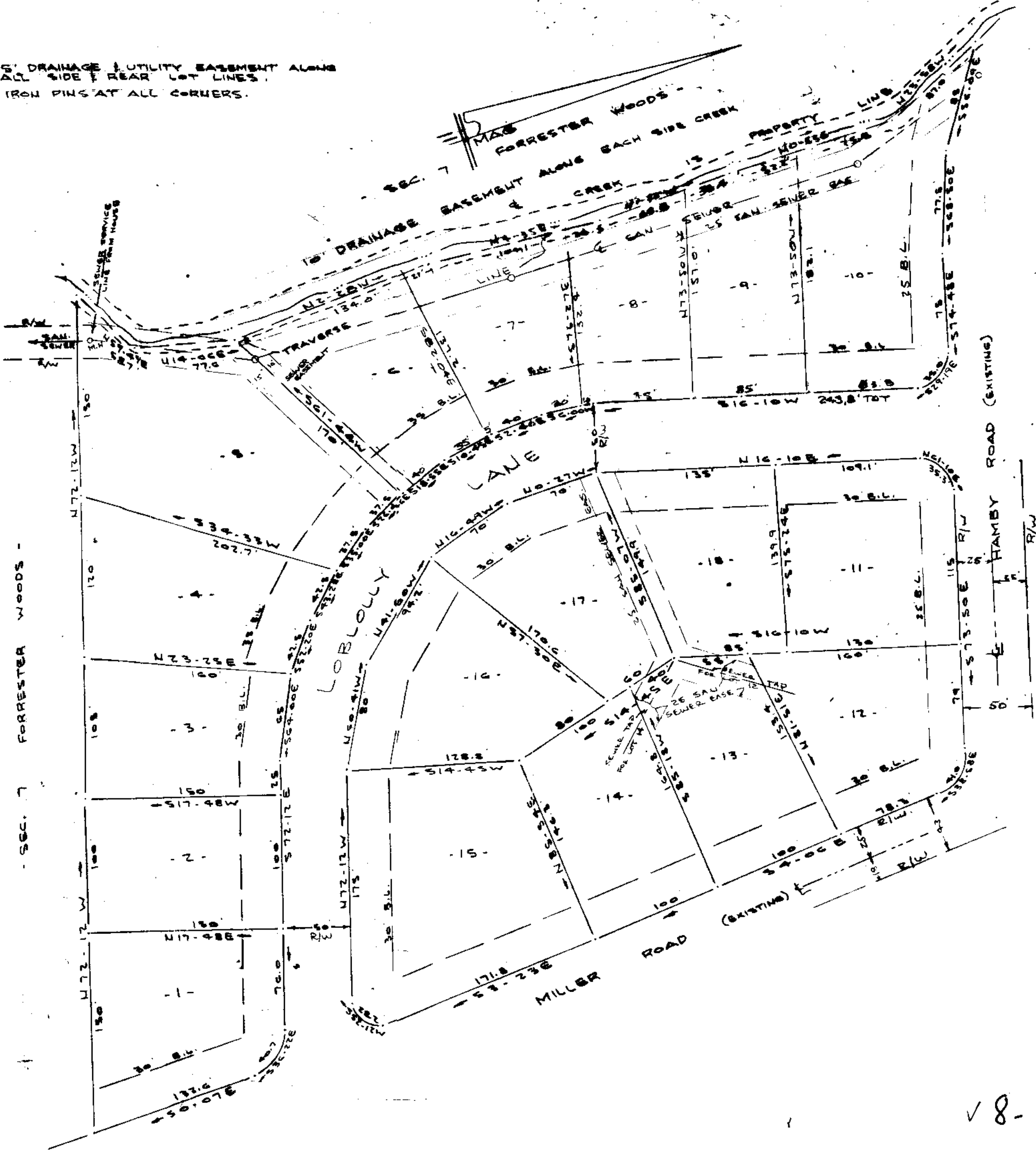
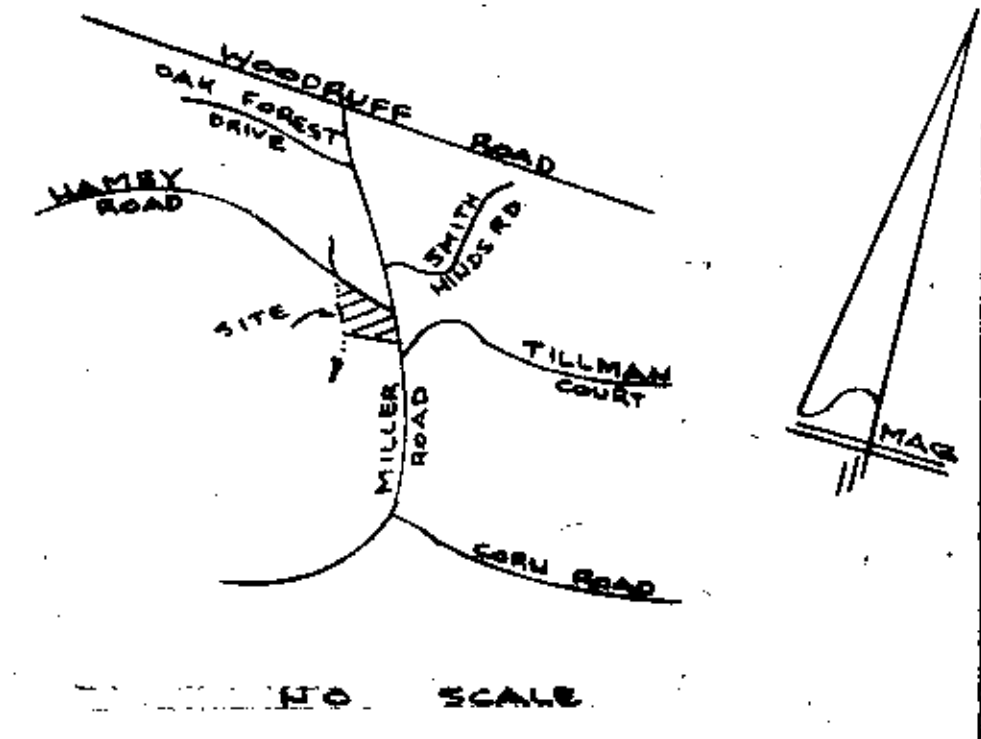


NOTE: 5' DRAINAGE & UTILITY EASEMENT ALONG ALL SIDE & REAR LOT LINES.  
IRON PINS AT ALL CORNERS.



C.S.C.  
1982  
SLEY



### FINAL PLAT

#### CERTIFICATE OF OWNERSHIP AND DEDICATION

"The undersigned hereby acknowledge that I am (we are) the owner(s) of the property shown and described herein and that I (we) hereby adopt this plan of subdivision with my (our) consent and that I (we) establish the minimum building restrictions, and hereby dedicate to public use as roads, streets, and easements, forever all plots as shown or indicated on said plat.

9/30/81 Signed *[Signature]*  
 \_\_\_\_\_ Signed \_\_\_\_\_  
 \_\_\_\_\_ Signed \_\_\_\_\_  
 \_\_\_\_\_ Signed \_\_\_\_\_

#### CERTIFICATE OF ACCURACY

"I, R. B. BRUCE, certify that this plat was (drawn by me) (drawn under my supervision) (an actual survey made under my supervision) from (an actual survey made by me) (good description recorded in Book \_\_\_\_\_ Page \_\_\_\_\_ Book \_\_\_\_\_ Page \_\_\_\_\_ etc.) (other); that the error of closure as calculated by latitudes and departures is 1:17500; that the boundaries not surveyed are shown as broken lines plotted from information found in Book \_\_\_\_\_ Page \_\_\_\_\_ that this plat was prepared in accordance with the Greenville County Subdivision Regulations as adopted.

9/30/81 DATE R. B. BRUCE, LICENSED ENGINEER OR REGISTERED SURVEYOR

S. C. Registration No. 1952

#### CERTIFICATE OF APPROVAL FOR RECORDING

"I hereby certify that the subdivision plat shown herein has been found to comply with the Subdivision Regulations for Greenville County, with the exception of such variances, if any, as are noted in the minutes of the Greenville County Planning Commission of Greenville County, South Carolina, and that it has been approved for recording in the office of the County Register of Deeds Conveyances."

8-11-82 DATE F. James Forbes, DIRECTOR OF PLANNING, GREENVILLE COUNTY PLANNING COMMISSION

#### FILE NUMBER

79-117


SECTION S  
FORRESTER Woods

V. D. THORNBOROUGH CAROLINA SURVEYING Co.  
OWNER SURVEYOR

NO. OF ACRES: 7.45 MILES 0.15

NO. OF LOTS: 18 DATE: 9/30/81

ZONED - R12



V 8-P-100

3560

FOR LOCATION OF LOTS SEE DEDICATION BOOK PAGE 430

Plat filed this 11th day of August 1982  
 And recorded in Book 8P Page 108 at 3:50 P.M.  
 [Signature]  
 Surveyor, Greenville County, S. C.

NO. OF LOTS 18  
 5-00